

**NEW
BUSINESS**

RESOLUTION NO. 2025- 001
OPIOID BOARD APPOINTMENTS

WHEREAS, an Opioid Board was formed by the Claiborne County Commission on the 18th day of March 2019; and,

WHEREAS, the purpose of the Opioid Board is to administer, oversee and recommend distribution, payment and administration of any funds to be received from the opioid litigation funds; and,

WHEREAS, in addition to the oversight of litigation settlement funds, the board shall identify, develop a plan of action and implement strategies to curb and attempt to overcome opioid abuse in Claiborne County, Tennessee; and,

WHEREAS, one member of the board is no longer able to serve; and,

WHEREAS, the County Mayor appoints, subject to the approval of the Claiborne County Commission, the following:

Judy Johnson, RN, Quality Control, CMC

NOW, THEREFORE, BE IT RESOLVED, this resolution shall take effect upon its passage, the public welfare requiring it.

PASS AND APPROVED this 21st day of January 2025.

Joe Brooks, Claiborne County Mayor

Anthony Rowe – County Commissioner

ATTEST:

Karen Hurst, County Clerk

Submitted by Joe Brooks, County Mayor

FILED 12-12-24
KAREN HURST, COUNTY CLERK
BY: 1:00 PM B.C.

For Your Information

Board Membership:

~~Vickie Cornelius, CNO-CCH~~; Marca Cenatiempo, LCSW; Cassi Jones, DO FACOI, Assistant Dean of Clinical Medicine LMU-DCOM; Rob Wilmoth, MD, Covenant Health; MaryAnn Thrush, PhD, LMU; Deborah Chumley, SHS; Dan Spurlock, SIGCO; Idella Johnson, Change Claiborne; Anthony Rowe, County Commissioner; Sherry McCreary, County Commissioner; Darek Shetterly, EMS Director; Joe Hoffman, Director, Live Free Claiborne County; Meredith Arnold, Director Claiborne County Schools; Dana Smith, Assistant Director Claiborne County Schools; Melissa Hamby, Claiborne County Health Department; Lucinda Drummonds, Ag Extension Agent, Kathryn Cowan, Persevere

RESOLUTION NO. 2025 – 002
BUDGET AMENDMENT FOR VETERAN'S SERVICE OFFICE

WHEREAS, the Veteran's Service Office has received a contribution; and,

WHEREAS, the contribution specifies use for flags purchases to be given out to county residents; and,

WHEREAS, the resolution recognizes contributions received in 2025.

NOW THEREFORE, the Claiborne County Commission must approve the following budget amendment for these monies to be expensed.

		<u>Revenue</u>	<u>Expense</u>
101-48130	Contribution	\$950	
101-58300-599	Other		\$950

IT IS FURTHER RESOLVED that this resolution take effect from and after its passage, the public welfare requiring it.

PASSED AND APPROVED, 21st day of January 2025.

Joe Brooks, Claiborne County Mayor

Whitt Shuford, County Commissioner

ATTEST:

Karen Hurst, County Clerk
Submitted by County Mayor Joe Brooks

FILED 12-12-24
KAREN HURST, COUNTY CLERK
BY: 1:00 pm D.C.

UNITED STATES
RETIREED ARMY SOLDIER CIVILIAN DONATION
FORT HUACHUCA, ARIZONA 85613-7000

06 JANUARY 2024

MEMORANDUM FOR RECORD

SUBJECT: Claiborne County Donation

1. I, the undersigned, Krissi Janae Elshaug of Claiborne County, TN as a retired Veteran have donated the amount of \$950 to the Veteran Service Officer (VSO) branch of Claiborne County and to Claiborne County as a whole. This is to be utilized for the purchase of flags and any other items, materials, equipment or services the Claiborne County Mayor the Honorable Mr. Brooks feels may be necessary for the Veterans and/or residents in general.

2. The point of contact for this memorandum is Mrs. Elshaug, Krissi J. at krissijelshaug@gmail.com or 315-778-9401.

Krissi Elshaug
KRISSI J. ELSHAUG
RET, USA
Claiborne County Resident

RESOLUTION NO. 2025 - 003
A RESOLUTION AUTHORIZING THE SUBMISSION OF A 2025 COMMUNITY DEVELOPMENT BLOCK GRANT PROGRAM APPLICATION TO FUND A RURAL WATERLINE EXTENSION PROJECT

WHEREAS, the Community Development Block Grant (CDBG) Program as administered by the State of Tennessee offers grants to local jurisdiction to fund public infrastructure facilities; and,

WHEREAS, Counties and municipalities within the State of Tennessee may apply annually for such CDBG funding; and,

WHEREAS, the Community Development Block Grant (CDBG) Program also offers a deduction in the percentage match for three-star communities; and,

WHEREAS, the Three Star incentive makes the 2025 CDBG match for Claiborne County 13% or \$149,425.00 based on a \$1,000,000.00 grant limit; and,

WHEREAS, Claiborne County will apply for the CDBG grant to fund a waterline extension project; and

NOW, THEREFORE, BE IT RESOLVED that the Claiborne County Commission hereby requests the mayor to prepare and submit a 2025 Community Development Block Grant application for funding up to the maximum amount of \$1,000,000.00 (CDBG) funds with a local match of \$149,425.00 for a total project cost of \$1,149,425.00.

IT IS FURTHER RESOLVED the matching funds of \$149,425.00 will come from the Claiborne County General Fund Account.

IT IS FURTHER RESOLVED that this resolution take effect from and after its passage, the public welfare requiring it.

PASSED AND APPROVED, 21st day of January 2025.

Joe Brooks, County Mayor

David Mundy, County Commissioner

ATTEST:

Karen Hurst, County Clerk

FILED 12-31-24
KAREN HURST, COUNTY CLERK
BY: L. D. M. D.C.

Claiborne County Board of Education
RESOLUTION
2025-004

January 9, 2025


WHEREAS, the Claiborne County Board of Education needs to amend the General Purpose Budget in order to reflect the lines as approved by the state and to fund payroll.

WHEREAS, this resolution involves no local tax dollars.

BE IT THEREFORE RESOLVED by the Claiborne County Commission in session January 21 2025 that the Claiborne County Board of Education be authorized to amend the **General Purpose Budget** by adjusting the following line items.

	<u>Increase</u>	<u>Decrease</u>
<u>EXPENDITURES</u>		
Account Code No.		
71100-116 Teachers		\$ (208,000.00)
71100-201 Social Security		\$ (5,000.00)
71100-204 Retirement		\$ (10,600.00)
71100-206 Life insurance		\$ (240.00)
71100-207 Medical Insurance		\$ (40,020.00)
71100-212 Medicare		\$ (1,500.00)
71100-217 Hybrid Retirement		\$ (9,800.00)
71200-116 Teachers		\$ (107,400.00)
71200-195 Substitutes		\$ (121.00)
71200-201 Social Security		\$ (3,010.00)
71200-204 Retirement		\$ (4,421.00)
71200-206 Life insurance		\$ (480.00)
71200-207 Medical Insurance		\$ (26,327.00)
71200-212 Medicare		\$ (601.00)
71300-116 Teachers		\$ (2,500.00)
71300-204 Retirement		\$ (160.00)
72120-206 Life insurance	\$ 220.00	
72120-207 Medical Insurance	\$ 36,000.00	
72120-217 Hybrid Retirement	\$ 9,800.00	
72130-123 Guidance Personnel		\$ (5,120.00)
72130-189 Other Salaries and Wages	\$ 60,000.00	
72110-162 Clerical Personnel	\$ 5,120.00	
72210-105 Supervisors	\$ 143,000.00	
72210-189 Other Salaries and Wages	\$ 24,000.00	

72210-201	Social Security	\$ 5,000.00
72210-204	Retirement	\$ 6,100.00
72210-206	Life insurance	\$ 240.00
72210-207	Medical Insurance	\$ 3,800.00
72210-212	Medicare	\$ 1,500.00
72210-217	Hybrid Retirement	\$ 4,500.00
72220-124	Psychological Personnel	\$ 100,000.00
72220-117	Career Ladder	\$ 1.00
72220-161	Secretaries	\$ 120.00
72220-201	Social Security	\$ 3,010.00
72220-204	Retirement	\$ 4,421.00
72220-206	Life insurance	\$ 480.00
72220-207	Medical Insurance	\$ 26,327.00
72220-212	Medicare	\$ 601.00
72220-217	Hybrid Retirement	\$ 7,400.00
72230-105	Supervisor	\$ 2,500.00
72230-204	Retirement	\$ 160.00
72230-207	Medical Insurance	
72250-105	Supervisor	\$ (19,000.00)


Meredith Arnold
Claiborne County Schools Director

David Mundy

Commission Sponsor

Karen Brown
Karen Brown
School Finance

FILED 12-31-24
KAREN HURST, COUNTY CLERK
BY: 2:30 pm D.C.

Claiborne County Board of Education
RESOLUTION
2025-005


January 9, 2025

WHEREAS, the Claiborne County Board of Education needs to amend the General Purpose Budget for the purpose of safety purchases for our schools as well as to help fund the construction on the new buildings being built by ISM grant funding for the purpose of the CTE programs within our schools.

WHEREAS, this money was rolled into fund balance at the close of June 2024 and at this time will need to be budgeted for the purpose of the purchase of safety products and the completion of the ISM projects.

BE IT THEREFORE RESOLVED by the Claiborne County Commission in session January 21, 2025 that the Claiborne County Board of Education be authorized to amend the **General Purpose Budget** by adjusting the following line items.

<u>REVENUE</u>		<u>INCREASE</u>	<u>DECREASE</u>
39000	Undesignated Fund Balance		\$ 656,060.00
 <u>EXPENDITURES</u>			
141-723 10-790	Other Equipment	\$ 256,060.00	
141-76100-706	Building Construction	\$ 400,000.00	



Meredith Arnold
Claiborne County Schools

David Mundy

Commission Sponsor

Karen Brown

Karen Brown
School Finance

FILED *12-31-24*
KAREN HURST, COUNTY CLERK
BY: *2:30 pm* P.C.

Claiborne County Board of Education
RESOLUTION
2025-006

January 9, 2025

WHEREAS, the Claiborne County Board of Education needs to amended the General Purpose Budget in order to reflect the lines as approved for the ARP Grant funding.

WHEREAS, this resolution involves no local tax dollars.

BE IT THEREFORE RESOLVED by the Claiborne County Commission in session January 21, 2025 that the Claiborne County Board of Education be authorized to amend the **General Purpose Budget** by adjusting the following line items.

REVENUE

	<u>Increase</u>	<u>Decrease</u>
Account Code No.		
39000 Unassigned Fund Balance	\$ 85,967.26	

EXPENDITURES

Account Code No.		
141-73905-410 Custodial Supplies		\$ (25,967.26)
141-73905-707 Buiding Improvements		\$ (60,000.00)



Meredith Arnold
Claiborne County Schools

David Mundy

Commission Sponsor

Karen Brown

Karen Brown
School Finance

FILED *12-31-24*
KAREN HURST, COUNTY CLERK
AT *2:30 pm* P.C.

Claiborne County Board of Education
RESOLUTION
2025-007


January 9, 2025

WHEREAS, the Claiborne County Board of Education has received a UTrust grant in the amount of \$ 15,500 and a TNRMT Grant for \$ 2, 094.30 and this needs to be added to the **General Purpose Budget** in order to adhere to grant guidelines, and be disbursed as written in the grant.

WHEREAS, this resolution involves no local tax dollars.

BE IT THEREFORE RESOLVED by the Claiborne County Commission in session January 21, 2025 that the Claiborne County Board of Education be authorized to amend the **General Purpose Budget** by adjusting the following line items.

<u>REVENUE</u>	<u>INCREASE</u>
Account Code No. 44570 Contributions and Gifts	\$17,594.30
 <u>EXPENDITURES</u>	
Account Code No. 141-72210-599 Other Charges	\$ 17,594.30



Meredith Arnold
Claiborne County Schools

David Mundy

Commission Sponsor

Karen Brown

Karen Brown
School Finance

FILED *12-31-24*
KAREN HURST, COUNTY CLERK
BY: *2:30 pm* D.C.

RESOLUTION 2025- 008
HIGHWAY DEPARTMENT
SURPLUS EQUIPMENT AND TIRES

WHEREAS, the Claiborne County Highway Department has identified garage tools/equipment that are no longer dependable, and the cost of repairing this equipment would exceed the value of the equipment itself. There are also tires that were purchased in a large "lot" from State Surplus during March 2023. These tires were purchased in a lot for \$500 because there were two new grader tires that were included in this lot. Grader tires are normally priced from a vendor beginning at \$500 each. The Highway Department has used all of the tires from this "lot" that fits are equipment or vehicles. This lot was purchased for a total of \$500, thus the remaining tires that were included we cannot use on our equipment or vehicles and need to be sold.

THEREFORE, the following pieces of equipment need to be declared surplus equipment and will be sold in compliance with the state law:

- 1 - 100 Ton Hydraulic Puller
- 1 - Coats 2020 Superstar Tire Change
- 2 - Transmission Jacks
- 1 - Air Greaser
- 1 - Campbell Hausfeld Air Compressor (5 HP)
- Tires (2 each) - BKT 18.4 38 8 ply
- Tire - (1 each) - Goodyear 20.5 R 25 GP-2B
- Tire - (1 each) - Samson 8.25-20 Nylon Tube Type
- Tires (4 each) - Goodyear Wrangler SR-A 265-70 R-18
- Tires (4 each) - Goodyear Wrangler SR-A 265-70 R-18
- Tire (1 each) - Galaxy 340/80 R-18 12.5 R-18
- Tire (1 each) - Firestone 340/80 R-18 R-4
- Tire and Rim (1 each) - Carlise 25 x 10.00.12
- Tire (1 each) - Goodyear 245/70 R 19.5 (Load range G)
- Tire (1 each) - Goodyear 245/70 R 19.5 (Load range G)
- 1 - Micro Precision Wheel Balancer

NOW, THEREFORE, BE IT RESOLVED by the Board of County Commission of Claiborne County, Tennessee, assembled in regular session on the 21st day of January that such resolution be passed.

BE IT FURTHER RESOLVED that this resolution shall take place from and after its passage, the public welfare requiring it.

PASSED AND APPROVED this 21st day of January 2025.

COUNTY MAYOR

STACEY CRAWFORD
SPONSOR

ATTEST:

COUNTY CLERK

FILED 1-3-25
KAREN HURST, COUNTY CLERK
BY: 3:00pm B.C.

RESOLUTION 2025- 009

COUNTY ROAD LIST

JANUARY 2025

WHEREAS, it is required by State law, that the Claiborne County Highway Department submit a road list to the Claiborne County Commission for their approval each January.

THEREFORE, BE IT RESOLVED, by the County Commission of Claiborne County, Tennessee assembled in regular session on this 21st day of January 2025 that the attached 2025 Road List be approved.

NOW, THEREFORE, BE IT FURTHER RESOLVED, that the approved Road List will take effect upon its passage.

BE IT FURTHER RESOLVED, that this resolution shall take place from and after its passage, the public welfare requiring it.

PASSED AND APPROVED, this 21st day of January 2025.

RONNIE PITTMAN, ROAD SUPERINTENDENT

DAVID MUNDY
SPONSOR

JOSEPH BROOKS, COUNTY MAYOR

ATTEST:

KAREN HURST, COUNTY CLERK

FILED 1-3-25
KAREN HURST, COUNTY CLERK
BY: 3:00 pm B.C.

**CLAIBORNE CO HWY DEPT
ROAD LIST - JANUARY 2025**

ROAD	CLASS/SURFACE TYPE	LENGTH	DISTRICT
A. L. CAMPBELL	4 - GRAVEL	0.20	4
AARON DAVIS RD	2 - PAVED	1.10	8
ABBOTT DRIVE	4 - GRAVEL	0.20	1
ACADEMY ROAD #1	4 - GRAVEL	0.40	8
ACADEMY ROAD #2	2 - PAVED	0.40	8
ADAMS ACRES	3 - TAR & CHIP	0.10	7
ADAMS LANE	2 - PAVED	0.20	1
ADKINS HILL ROAD	4 - GRAVEL	0.30	9
ADKINS LN	4 - GRAVEL	0.30	6
AGATE COURT	2 - PAVED	0.10	2
AIRPORT LANE	2 - PAVED	0.20	4
ALABASTER COURT	2 - PAVED	0.10	2
ALFORD STREET	4 - GRAVEL	0.10	2
ALISA LN	4 - GRAVEL	0.10	2
ALLEN DRIVE	2 - PAVED	0.10	2
ALONZO BEELER LN	4 - GRAVEL	0.20	3
ALUM DRIVE	2 - PAVED	0.30	2
AMBER LN	2 - PAVED	0.10	5
ANDERS RD	4 - GRAVEL	0.90	1
ANNA LN	4 - GRAVEL	0.50	9
ANTLER DRIVE	2 - PAVED	0.20	7
APPALACHIAN CT	2 - PAVED	0.20	3
APPLE DR	2 - PAVED	0.40	2
ARNOLD BROOKS DR	4 - GRAVEL	0.40	5
ARROWWOOD DR	2 - PAVED	0.30	5
ARTHUR AVENUE	3 - TAR & CHIP	0.20	7
ARTHUR ROAD	2 - PAVED	1.90	7
ASHLEY COURT	2 - PAVED	0.20	8
ATKINS ROAD	4 - GRAVEL	0.90	2
AUSMUS HOLLOW RD	4 - GRAVEL	1.70	8
AUSMUS LN	4 - GRAVEL	0.40	8
AUTUMN LN	4 - GRAVEL	0.10	5
AYERS LN	4 - GRAVEL	0.20	5
B & B DRIVE	2 - PAVED	0.20	8
BACCHUS ROAD	1 - PAVED & STRIPED	3.60	6
BACK VALLEY RD	1 - PAVED & STRIPED	9.40	8
BAILEY CEMETERY RD	4 - GRAVEL	0.10	4
BAILEY DRIVE	2 - PAVED	0.90	2
BAILEY HOLLOW RD	2 - PAVED	3.2	4
BAILEY LANE	4 - GRAVEL	0.10	4
BAIRD LANE	4 - GRAVEL	0.40	1
BALDWIN HILL #1	2 - PAVED	1.20	2
BALDWIN HILL #2	3 - TAR & CHIP	0.80	2
BALDWIN RD	3 - TAR & CHIP	1.60	2
BALL CIRCLE	2 - PAVED	0.60	4

**CLAIBORNE CO HWY DEPT
ROAD LIST - JANUARY 2025**

ROAD	CLASS/SURFACE TYPE	LENGTH	DISTRICT
BALL ROAD	4 - GRAVEL	0.70	4
BARBARA LANE	4 - GRAVEL	0.20	7
BARKER RD #1	2 - PAVED	0.80	2
BARKER RD #2	3 - TAR & CHIP	1.00	2
BARNARD-HOWERTON LN	4 - GRAVEL	0.20	4
BARREN CREEK RD	3 - TAR & CHIP	1.80	2
BAYLOR LANE	4 - GRAVEL	0.50	4
BEAMER RD	2 - PAVED	0.20	6
BEAR CREEK RD	3 - TAR & CHIP	2.80	3
BEASON RIDGE RD	3 - TAR & CHIP	1.40	2
BECKY LANE	2 - PAVED	0.30	7
BEECH HOLLOW	4 - GRAVEL	1.60	5
BEELER DR	2 - PAVED	0.40	1
BEN COSBY DR	2 - PAVED	0.20	5
BEN MULLINS DR	2 - PAVED	0.10	4
BENFIELD LN	4 - GRAVEL	0.20	5
BERRY HOLLOW RD	4 - GRAVEL	2.60	8
BERYL COURT	2 - PAVED	0.10	2
BETTY LN	2 - PAVED	0.20	2
BIG SPRING RD	4 - GRAVEL	3.30	5
BIG SPRING UNION RD	4 - GRAVEL	2.60	5
BILL MCDANIEL LN	2 - PAVED	0.10	4
BILL ROAD	3 - TAR & CHIP	0.30	2
BIRD VIEW LN #1	4 - GRAVEL	0.20	2
BIRD VIEW LN #2	2 - PAVED	0.10	1
BJ'S PLACE	2 - PAVED	0.10	7
BLACK DIAMOND RD	4 - GRAVEL	0.20	9
BLACKBERRY TRAIL	2 - PAVED	0.40	7
BLACKBURN LN	4 - GRAVEL	0.10	1
BLACKSMITH LN	4 - GRAVEL	0.10	8
BLAIRS CREEK RD	2 - PAVED	0.70	6
BLAKE BROOKE CHASE LN	4 - GRAVEL	0.10	5
BLAKE LN	2 - PAVED	0.20	1
BLUE SPRINGS RD	2 - PAVED	0.70	8
BLUE TOP RD	1 - PAVED & STRIPED	3.40	3
BLUEBIRD LN	2 - PAVED	0.10	8
BLUFF VIEW #1	4 - GRAVEL	0.80	3
BLUFF VIEW #2	2 - PAVED	1.20	3
BOB DAVIS LN	4 - GRAVEL	0.30	9
BOB JONES LN	4 - GRAVEL	0.10	9
BOB PAYNE DR	4 - GRAVEL	0.30	1
BOBWHITE DR	2 - PAVED	0.30	2
BOLINGER RD	4 - GRAVEL	1.40	8
BOLTON HOLLOW	2 - PAVED	0.90	6
BONANZA LN	2 - PAVED	0.10	3
BOONES HOLLOW	4 - GRAVEL	0.80	8

**CLAIBORNE CO HWY DEPT
ROAD LIST - JANUARY 2025**

ROAD	CLASS/SURFACE TYPE	LENGTH	DISTRICT
BOSTIC HILL	4 - GRAVEL	0.10	9
BOWMAN DR	2 - PAVED	0.30	9
BOWMAN RD	2 - PAVED	0.20	8
BRADFORD LN	4 - GRAVEL	0.50	5
BRANTLEY ACRES RD	2 - PAVED	0.40	8
BRANTLEY RD	4 - GRAVEL	0.80	6
BRATCHER LN	4 - GRAVEL	0.40	8
BREEDING LN	4 - GRAVEL	0.20	4
BREVEN LN	4 - GRAVEL	0.40	5
BREWER HILL	2 - PAVED	0.10	9
BRIAN DANIELS LN	4 - GRAVEL	0.50	6
BRIAR RD	4 - GRAVEL	0.90	2
BRINEGARS WAY	4 - GRAVEL	0.40	5
BRISTOL RD	2 - PAVED	0.30	6
BROCK DRIVE	4 - GRAVEL	0.10	2
BROGAN LN	4 - GRAVEL	0.40	4
BROOKE LN	4 - GRAVEL	1.00	3
BROOKS LN	4 - GRAVEL	0.40	4
BROWN LN	4 - GRAVEL	0.50	8
BROWN SCHOOL CIRCLE	4 - GRAVEL	1.40	5
BROWNLOW LN	4 - GRAVEL	0.30	4
BRUCE LN	4 - GRAVEL	0.40	8
BRUMMITT LN	4 - GRAVEL	0.20	8
BRYANT HOLLOW	4 - GRAVEL	0.70	5
BUCHANAN LN	4 - GRAVEL	1.50	5
BUCHANAN RIDGE RD	2 - PAVED	1.70	4
BUCK TRAIL	2 - PAVED	0.10	7
BUCKLICK LN	3 - TAR & CHIP	1.50	4
BUELL LN	4 - GRAVEL	0.50	8
BUFFALO LN	3 - TAR & CHIP	0.60	1
BUFFALO RD	2 - PAVED	2.50	9
BUG HOLE RD	2 - PAVED	0.70	7
BUIS LN	4 - GRAVEL	0.50	5
BULLARD LN	4 - GRAVEL	0.50	8
BUNCH HOLLOW	3 - TAR & CHIP	1.00	2
BUNCH RD	4 - GRAVEL	0.60	4
BUNCH TOWN LN	4 - GRAVEL	0.60	4
BUNDREN LN	3 - TAR & CHIP	0.20	4
BUNDREN MTN RD	3 - TAR & CHIP	0.80	4
BURCHETT LN	4 - GRAVEL	0.40	2
BURKE RD	2 - PAVED	0.50	2
BURKHART LN	4 - GRAVEL	0.10	3
BUSSELL LN	2 - PAVED	0.20	6
C.J. HOPPER LN	4 - GRAVEL	0.30	8
CADDY COURT	2 - PAVED	0.10	4
CADLE LN	4 - GRAVEL	0.30	5

**CLAIBORNE CO HWY DEPT
ROAD LIST - JANUARY 2025**

ROAD	CLASS/SURFACE TYPE	LENGTH	DISTRICT
CAMPBELL CEMETERY LN #1	4 - GRAVEL	0.30	4
CAMPBELL CEMETERY LN #2	2 - PAVED	0.30	4
CAMPBELL DR	4 - GRAVEL	0.70	1
CANARY LN	2 - PAVED	0.10	8
CANNERY HOLLOW RD	4 - GRAVEL	2.00	8
CAPE NORRIS RD #1	4 - GRAVEL	0.20	2
CAPE NORRIS RD #2	2 - PAVED	1.40	2
CAPRINE LN	4 - GRAVEL	0.30	5
CARDWELL DR	2 - PAVED	0.60	1
CARDWELL RD	4 - GRAVEL	0.90	2
CARDWELL RIDGE RD	3 - TAR & CHIP	2.00	3
CAREY RD	2 - PAVED	0.40	8
CARMACK HOLLOW	4 - GRAVEL	0.50	5
CARMON CIRCLE	2 - PAVED	0.20	1
CARMONY LN	3 - TAR & CHIP	0.60	6
CARNATION DR	2 - PAVED	0.50	1
CAROL LN	2 - PAVED	0.20	3
CARR GAP RD	2 - PAVED	0.80	8
CARR LN	4 - GRAVEL	0.30	2
CARR MTN RD #1	4 - GRAVEL	0.10	8
CARR MTN RD #2	2 - PAVED	0.30	8
CARR RIDGE RD #1	2-PAVED	0.50	2
CARR RIDGE RD #2	3 - TAR & CHIP	1.10	2
CARSON ENGLAND LN	4 - GRAVEL	0.30	2
CARTER LN	3 - TAR & CHIP	0.50	1
CARTWRIGHT CT	2 - PAVED	0.10	3
CATTLE DR	4 - GRAVEL	0.10	5
CAVE SPRINGS RD	1 - PAVED & STRIPED	8.70	1
CAWOOD DR	2 - PAVED	0.20	8
CAYLOR LN	4 - GRAVEL	1.00	6
CECIL BROOKS LN	4 - GRAVEL	0.30	5
CEDAR GROVE RD #1	4 - GRAVEL	0.30	4
CEDAR GROVE RD #2	2 - PAVED	2.30	4
CEDAR LN #1	2 - PAVED	0.20	2
CEDAR LN #2	3 - TAR & CHIP	0.20	2
CENTER LN #1	2 - PAVED	0.10	2
CENTER LN #2	3 - TAR & CHIP	0.40	2
CHADWELL LN	4 - GRAVEL	0.50	5
CHADWELL RIDGE RD	4 - GRAVEL	0.90	5
CHAMPION CT	2 - PAVED	0.10	4
CHARLIE LN	4 - GRAVEL	0.10	8
CHESTNUT DR	4 - GRAVEL	0.40	7
CHESTNUT GROVE RD	4 - GRAVEL	3.00	2
CHESTNUT HILL RD	3 - TAR & CHIP	0.40	2
CHESTNUT RD	2 - PAVED	0.20	7
CHICORY COURT	2 - PAVED	0.10	3

**CLAIBORNE CO HWY DEPT
ROAD LIST - JANUARY 2025**

ROAD	CLASS/SURFACE TYPE	LENGTH	DISTRICT
CHIMNEY ROCK RD	2 - PAVED	4.30	3
CHITTUM RD	2 - PAVED	0.70	4
CHLOE TRAIL	4 - GRAVEL	0.30	4
CHUMLEY CEMETERY LN	3 - TAR & CHIP	0.60	7
CHUMLEY RD	2 - PAVED	3.20	2
CINGULAR DR	2 - PAVED	0.30	2
CINNABAR DR	2 - PAVED	0.40	2
CINNAMON HILL	4 - GRAVEL	0.30	3
CIRCLE POINT DR	2 - PAVED	0.20	2
CITRON LN	2 - PAVED	0.20	2
CLAIBORNE AVE	3 - TAR & CHIP	0.10	7
CLAIRFIELD CHURCH RD	2 - PAVED	0.10	9
CLAUDE BOLDEN LN	4 - GRAVEL	0.40	4
CLAUDE WILSON LN	4 - GRAVEL	0.20	5
CLAYTON LYNCH LN	4 - GRAVEL	0.50	2
CLAYTON REECE LN #1	4 - GRAVEL	0.20	1
CLAYTON REECE LN #2	2 - PAVED	0.20	1
CLEARWATER RD	2 - PAVED	1.10	3
CLINCH RIVER RD	4 - GRAVEL	2.40	4
CLINCH VIEW RD	2 - PAVED	0.90	3
CLINE RD	2 - PAVED	2.10	2
CLOUDS RD	1 - PAVED & STRIPED	6.50	2
COFFEY RD	2 - PAVED	1.80	3
COKER LN	4 - GRAVEL	0.30	2
COLE HOLLOW RD	2 - PAVED	0.80	2
COLE RD	2 - PAVED	2.30	2
COLEMAN HILL	4 - GRAVEL	0.30	4
COLEMAN RD	2 - PAVED	2.10	1
COLLINGSWORTH LN	2 - PAVED	0.10	4
COLLINS JONES LN	4 - GRAVEL	0.10	8
COLLINS RD	4 - GRAVEL	0.70	2
COMBS HOLLOW	4 - GRAVEL	0.90	7
COMBS LN	4 - GRAVEL	0.40	8
COMBS PKWY	4 - GRAVEL	0.10	8
COMBY RIDGE	4 - GRAVEL	1.00	4
CONNER RD	2 - PAVED	1.20	5
COOK RD	4 - GRAVEL	2.80	4
COSBY LN	4 - GRAVEL	0.30	5
COSBY RIDGE RD #1	4 - GRAVEL	0.30	5
COSBY RIDGE RD #2	3 - TAR & CHIP	0.40	5
COTTAGE LN	2 - PAVED	0.20	3
COUCH LN	4 - GRAVEL	0.50	2
COUNTRY LN	2 - PAVED	0.20	5
COVE CT	2 - PAVED	0.20	4
COX CREEK LN	4 - GRAVEL	1.60	5
COX RD	2 - PAVED	1.40	2

**CLAIBORNE CO HWY DEPT
ROAD LIST - JANUARY 2025**

ROAD	CLASS/SURFACE TYPE	LENGTH	DISTRICT
COY NOE LN	4 - GRAVEL	0.10	1
CRABTREE RD	2 - PAVED	0.20	2
CRAIN HILL RD	3 - TAR & CHIP	1.20	5
CREEK RD	4 - GRAVEL	2.00	9
CREEKSIDE DRIVE	2 - PAVED	0.60	3
CRIGGER LN	4 - GRAVEL	0.80	2
CROCKETT RD	4 - GRAVEL	0.40	6
CROOKED RIDGE LN	4 - GRAVEL	0.30	4
CROSS DR	2 - PAVED	0.10	1
CUMBERLAND ESTATES RD	2 - PAVED	1.00	7
CUNNINGHAM RD #1	2 - PAVED	1.20	4
CUNNINGHAM RD #2	4 - GRAVEL	0.30	4
CUPP RD	3 - TAR & CHIP	1.00	2
CUPP RIDGE RD #1	4 - GRAVEL	1.80	2
CUPP RIDGE RD #2	2 - PAVED	1.60	2
CURTISS DR	3 - TAR & CHIP	0.50	2
D. J. LN	4 - GRAVEL	0.60	8
DAIRY LN	4 - GRAVEL	0.30	8
DALTON HOLLOW	4 - GRAVEL	0.20	5
DALTON LN	2 - PAVED	0.80	4
DALTON RD	2 - PAVED	1.20	5
DAN BEAN RD #1	4 - GRAVEL	2.90	8
DAN BEAN RD #2	2 - PAVED	0.40	8
DANIEL HOLLOW RD	4 - GRAVEL	1.90	2
DANIELS LN	3 - TAR & CHIP	0.20	1
DANIELS LOOP RD	4 - GRAVEL	1.20	5
DANKIN LN	4 - GRAVEL	0.40	6
DAVID GREENE LN	4 - GRAVEL	0.60	2
DAVIDSON LN	4 - GRAVEL	0.40	4
DAVIS CREEK RD	3 - TAR & CHIP	1.20	8
DAVIS HENSLEY LN	4 - GRAVEL	0.60	8
DAVIS HOLLOW RD	4 - GRAVEL	0.30	9
DAVIS LN	2 - PAVED	0.20	2
DAVIS RD	3 - TAR & CHIP	0.80	4
DAY CIRCLE	2 - PAVED	0.30	1
DAY RD	4 - GRAVEL	1.10	2
DEAN LN	4 - GRAVEL	0.50	5
DEBUSK LN	4 - GRAVEL	0.20	1
DEER TRAIL CIRCLE #1	4 - GRAVEL	0.40	2
DEER TRAIL CIRCLE #2	2 - PAVED	0.30	2
DEERFIELD LN	4 - GRAVEL	0.40	7
DEERWOOD LN	4 - GRAVEL	0.20	1
DELLA LN	2 - PAVED	0.20	1
DENISE DR	2 - PAVED	0.10	8
DENTON COURT	2 - PAVED	0.10	3
DEPOT HOLLOW RD	3 - TAR & CHIP	0.30	7

**CLAIBORNE CO HWY DEPT
ROAD LIST - JANUARY 2025**

ROAD	CLASS/SURFACE TYPE	LENGTH	DISTRICT
DEWEY LN	4 - GRAVEL	0.20	7
DIVIDING RIDGE RD	4 - GRAVEL	1.50	8
DIVOT PLACE	2 - PAVED	0.10	3
DIXIE LN	4 - GRAVEL	0.30	5
DOBBS LN	4 - GRAVEL	0.40	1
DOCK LN	2 - PAVED	0.20	2
DOE CT	2 - PAVED	0.10	3
DOGWOOD DR	2 - PAVED	0.20	1
DOGWOOD HEIGHTS DR	2 - PAVED	2.10	1
DOGWOOD RD	2 - PAVED	2.50	1 & 2
DON CHEEK LN	4 - GRAVEL	0.20	6
DON JESSIE LN	4 - GRAVEL	0.60	8
DONALD WHITAKER LN	4 - GRAVEL	0.30	5
DOSSIE MOORE LN	2 - PAVED	0.20	3
DOUBLE TEE CT	2 - PAVED	0.10	3
DOUGLAS LN	2 - PAVED	0.20	8
DOVE LN	2 - PAVED	0.10	8
DOYLE RIDGE RD #1	4 - GRAVEL	0.10	8
DOYLE RIDGE RD #2	3 - TAR & CHIP	0.10	8
DRIFTWOOD CT	2 - PAVED	0.05	3
DUBOIS LN	4 - GRAVEL	0.10	7
DUDLEY CIRCLE	2 - PAVED	0.10	1
DUDLEY LN	2 - PAVED	0.20	1
DUNAWAY RD	4 - GRAVEL	0.10	2
DUNCAN LN	2 - PAVED	0.60	3
DUNCAN TRAIL	2 - PAVED	0.30	3
DUNN CIRCLE	4 - GRAVEL	0.30	8
DUNN HILL RD	4 - GRAVEL	0.20	8
EADS LN	3 - TAR & CHIP	0.40	1
EAGLE LN	2 - PAVED	0.10	2
EARL MAPLES LN	4 - GRAVEL	1.70	2
EARLS HOLLOW RD	2 - PAVED	1.70	7
EARLS LN	4 - GRAVEL	0.40	2
ED SHUMATE LN	4 - GRAVEL	0.80	3
EDWARDS CEMETERY LN	4 - GRAVEL	0.20	2
EDWARDS CREEK LN	4 - GRAVEL	0.70	8
EDWARDS HOLLOW RD	2 - PAVED	0.30	2
EDWARDS LEACH LN	4 - GRAVEL	0.50	8
EDWARDS RD	3 - TAR & CHIP	1.30	2
ELAINE LN	2 - PAVED	0.30	3
ELEANOR LN	2 - PAVED	0.40	4
ELIZABETH RUSSELL LN	2 - PAVED	0.50	8
ELLISON LN	4 - GRAVEL	0.40	8
ELY LN	2 - PAVED	0.30	7
EMORY LN	2 - PAVED	0.10	1
ENGLAND CEMETERY LN	4 - GRAVEL	0.10	6

**CLAIBORNE CO HWY DEPT
ROAD LIST - JANUARY 2025**

ROAD	CLASS/SURFACE TYPE	LENGTH	DISTRICT
ENGLAND RD	2 - PAVED	1.00	4
EPPERSON CIRCLE	3 - TAR & CHIP	0.50	4
ERIC LN	2 - PAVED	0.10	8
ESSARY DR	2 - PAVED	0.10	1
ESSARY RD	2 - PAVED	1.90	1
ESTEL POWERS LN	4 - GRAVEL	0.20	8
ESTEP HOLLOW	4 - GRAVEL	0.30	5
ESTES RD	4 - GRAVEL	1.40	4
EVANS ACRES	4 - GRAVEL	0.10	7
EVANS LANE	4 - GRAVEL	0.30	4
EVANS NAPIER LN	4 - GRAVEL	0.10	7
EVANS RIDGE RD	3 - TAR & CHIP	1.50	8
EXECUTIVE PLACE	2 - PAVED	0.10	4
F STREET	4 - GRAVEL	0.10	2
FALCON CREST DR	2 - PAVED	0.30	5
FARRIS LN	2 - PAVED	0.40	8
FAWN TRAIL DR	2 - PAVED	0.40	3
FELDSPAR RD	2 - PAVED	0.50	2
FERGUSON RIDGE RD #1	4 - GRAVEL	1.3	5
FERGUSON RIDGE RD #2	2 - PAVED	2.4	5
FIRE HALL RD	2 - PAVED	0.2	8
FLAGSTONE LOOP	2 - PAVED	0.5	2
FLAMINGO RD	2 - PAVED	0.5	8
FLAT HOLLOW CHURCH RD	4 - GRAVEL	0.7	8
FLAT HOLLOW RD	4 - GRAVEL	0.5	8
FLATWOODS RD	3 - TAR & CHIP	1.3	8
FLEEMAN LN	4 - GRAVEL	0.1	6
FLOYD EVANS LN	4 - GRAVEL	0.4	4
FLOYD WILSON LN	4 - GRAVEL	0.1	2
FORDS CHAPEL RD	2 - PAVED	3.8	2
FOREST HILLS DR	2 - PAVED	1.00	2
FOREST MEADOW LN	2 - PAVED	0.10	3
FORGE RIDGE CHURCH RD	3 - TAR & CHIP	0.10	5
FORK RIDGE RD #2	2 - PAVED	3.30	9
FORREST LN	4 - GRAVEL	0.10	7
FORTNER LN	4 - GRAVEL	0.70	6
FOX BRANCH	2 - PAVED	1.20	9
FOX LN	4 - GRAVEL	0.10	9
FRANK DIXON RD	2 - PAVED	0.20	9
FRANK MASSENGILL LN	4 - GRAVEL	0.20	5
FRANK SURBER LN	4 - GRAVEL	0.90	4
FRED RUSSELL LN	2 - PAVED	0.10	8
FREEDOM LN	4 - GRAVEL	0.30	2
FREEMAN RD	4 - GRAVEL	1.40	2
FREEWILL LN	2 - PAVED	0.10	8
FRIENDSHIP HOLLOW	4 - GRAVEL	0.30	8

**CLAIBORNE CO HWY DEPT
ROAD LIST - JANUARY 2025**

ROAD	CLASS/SURFACE TYPE	LENGTH	DISTRICT
FROG LEVEL RD	2 - PAVED	1.60	5
FULTZ CIRCLE	4 - GRAVEL	1.00	2
FULTZ LN	3 - TAR & CHIP	0.10	1
FULTZ RD	4 - GRAVEL	1.20	4
FULTZ RIDGE RD #1	4 - GRAVEL	1.20	5
FULTZ RIDGE RD #2	2 - PAVED	1.60	5
GAMBLE LN	4 - GRAVEL	0.30	8
GAP CREEK RD #1	4 - GRAVEL	2.60	7
GAP CREEK RD #2	2 - PAVED	1.20	7
GARDENIA LN	2 - PAVED	0.50	1
GARNET TRAIL	2 - PAVED	0.30	2
GEORGE MCDOWELL LN	4 - GRAVEL	0.30	2
GIBSON LN	2 - PAVED	1.70	8
GILES LN	4 - GRAVEL	0.30	5
GILPIN LN	3 - TAR & CHIP	0.20	5
GLADE RD #1	4 - GRAVEL	0.20	7
GLADE RD #2	2 - PAVED	0.30	7
GLADYS LN	2 - PAVED	0.10	1
GLENN DUNCAN LN	4 - GRAVEL	0.30	1
GLENN LN	4 - GRAVEL	0.20	8
GLENNORA LN	4 - GRAVEL	0.30	7
GLORIA DR	2 - PAVED	0.20	1
GOIN RD	1 - PAVED & STRIPED	7.70	2
GOINS CEMETERY LN	4 - GRAVEL	0.30	4
GOINS CHAPEL RD #1	1 - PAVED & STRIPED	2.40	2
GOINS CHAPEL RD #2	4 - GRAVEL	1.20	2
GOINS LN	4 - GRAVEL	0.20	7
GOLDEN LN	4 - GRAVEL	0.30	2
GOLDEN PEARMAN LN	4 - GRAVEL	0.20	7
GOOD LN	4 - GRAVEL	0.20	9
GOODIN LN	2 - PAVED	0.10	7
GOOD-SMITH LN	4 - GRAVEL	0.20	3
GRACE DRIVE	2 - PAVED	0.50	2
GRANDVIEW LN #1	4 - GRAVEL	0.20	2
GRANDVIEW LN #2	2 - PAVED	0.20	2
GRANTHAM FORD RD	2 - PAVED	0.20	6
GRAPHITE CT	2 - PAVED	0.10	2
GRASSY HOLLOW RD	2 - PAVED	0.70	4
GREASY HOLLOW	2 - PAVED	2.00	8
GREEN LN	4 - GRAVEL	0.50	2
GREENE HILL	2 - PAVED	0.10	7
GREENE LYNCH HILL RD	2 - PAVED	1.30	2
GREER LN	4 - GRAVEL	0.80	3
GREERS CHAPEL ACRES	2 - PAVED	0.20	6
GREERS CHAPEL RD #1	2 - PAVED	1.10	6
GREERS CHAPEL RD #2	4 - GRAVEL	1.00	6

**CLAIBORNE CO HWY DEPT
ROAD LIST - JANUARY 2025**

ROAD	CLASS/SURFACE TYPE	LENGTH	DISTRICT
GREEVER HOLLOW RD #1	4 - GRAVEL	1.10	2
GREEVER HOLLOW RD #2	3 - TAR & CHIP	0.60	2
GRIFFIN LN	4 - GRAVEL	0.30	2
GRISSOM ISLAND LN	4 - GRAVEL	1.00	4
GULLEY RIVER RD	4 - GRAVEL	1.00	5
GUM HOLLOW LN #1	4 - GRAVEL	0.10	5
GUM HOLLOW LN #2	2 - PAVED	0.10	5
GUS GREEN LN	4 - GRAVEL	0.20	2
GYPSUM COURT	2 - PAVED	0.10	2
H.T. LN	4 - GRAVEL	0.20	1
HALL LN	4 - GRAVEL	0.20	8
HALLS RIDGE RD	3 - TAR & CHIP	1.30	8
HAMBLIN LN	4 - GRAVEL	0.30	9
HAMBLIN ST	2 - PAVED	0.40	2
HANCOCK CIRCLE	4 - GRAVEL	0.20	7
HARBOR RD	2 - PAVED	2.10	6
HARLEY LN	4 - GRAVEL	0.20	1
HARMON CIRCLE	2 - PAVED	0.30	3
HARMON RD	2 - PAVED	1.40	3
HARMON RD #2	4 - GRAVEL	0.10	3
HARMON STREET	2 - PAVED	0.50	7
HAROLD EDWARDS LN	4 - GRAVEL	0.10	8
HAROLDS LANE	2 - PAVED	0.10	1
HARRIS BRANCH LN	4 - GRAVEL	0.30	9
HARRISON CIRCLE #1	4 - GRAVEL	0.10	7
HARRISON CIRCLE #2	2 - PAVED	0.30	7
HARVEY HURST LN	4 - GRAVEL	0.30	1
HARVEY LANE	4 - GRAVEL	0.30	4
HASKEW LN	3 - TAR & CHIP	0.30	7
HATFIELD LN	4 - GRAVEL	0.20	6
HAYDEN DR	2 - PAVED	0.60	2
HAYNES RIDGE RD	4 - GRAVEL	1.20	8
HEARTLAND RD	4 - GRAVEL	0.20	7
HEATH RD	4 - GRAVEL	0.70	2
HELEN LN	2 - PAVED	0.20	4
HELTON LN	4 - GRAVEL	0.30	2
HEMLOCK WAY	2 - PAVED	0.20	3
HENDRIX WAY	2 - PAVED	0.20	2
HENLEY ST	2 - PAVED	0.40	1
HERRELL DR	3 - TAR & CHIP	0.40	1
HERSCHEL POWERS LN	4 - GRAVEL	0.30	8
HICKORY LN	4 - GRAVEL	0.10	6
HIDDEN SPRINGS RD	2 - PAVED	0.20	3
HIGDON HILL	4 - GRAVEL	0.10	7
HIGGINS LN	4 - GRAVEL	0.20	7
HIGH CLIFT	4 - GRAVEL	0.10	9

**CLAIBORNE CO HWY DEPT
ROAD LIST - JANUARY 2025**

ROAD	CLASS/SURFACE TYPE	LENGTH	DISTRICT
HIGHBURY RD	2 - PAVED	0.30	4
HIGHLAND VIEW RD	4 - GRAVEL	1.00	6
HIGHVIEW LN	2 - PAVED	0.40	8
HILL CREST DR	3 - TAR & CHIP	1.00	2
HILL TOP LN	4 - GRAVEL	0.30	2
HILLSIDE LN	2 - PAVED	0.30	2
HIPSHER-POWELL LN	4 - GRAVEL	0.20	4
HOLT JOHNSON CEMETERY LN	4 - GRAVEL	0.20	2
HOLT LN	4 - GRAVEL	0.20	2
HOLT RIDGE RD	2 - PAVED	0.50	2
HOLT RIDGE RD	3 - TAR & CHIP	0.50	2
HONEY DR	4 - GRAVEL	0.30	2
HONEYVIEW ACRES	2 - PAVED	0.10	8
HOOP CREEK RD	4 - GRAVEL	1.60	4
HOOPER CEMETERY RD	3 - TAR & CHIP	0.60	7
HOOPER LN	4 - GRAVEL	0.10	2
HOPPER CIRCLE	4 - GRAVEL	0.50	8
HOWARD LN	4 - GRAVEL	0.40	5
HUMMINGBIRD HILL	4 - GRAVEL	0.10	7
HUNLEY ACRES	3 - TAR & CHIP	0.10	8
HUNLEY RD	3 - TAR & CHIP	1.10	8
HUNSUCKER CIRCLE	4 - GRAVEL	0.40	2
HURD CADLE LN	2 - PAVED	0.20	2
HURST PARTIN LN	4 - GRAVEL	0.10	9
HURST RD	4 - GRAVEL	0.40	8
IMOGENE LN	2 - PAVED	0.10	1
INDEPENDENCE LN	4 - GRAVEL	0.40	4
INDIAN CREEK RD	1 - PAVED & STRIPED	1.30	6
INGLE LN	4 - GRAVEL	0.40	4
INSPIRATIONAL LN	4 - GRAVEL	0.20	2
IRENE LN #1	4 - GRAVEL	0.10	2
IRENE LN #2	2 - PAVED	0.10	2
IRON WORKS RD	2 - PAVED	2.00	5
IRVIN LN	4 - GRAVEL	0.10	7
ISLAND RD	2 - PAVED	0.10	3
IVY CT	2 - PAVED	0.10	3
J.B. STREET	2 - PAVED	0.10	2
J.D. KECK LN	4 - GRAVEL	0.10	7
J.E. DUNCAN LN	4 - GRAVEL	0.40	2
JACKS BLUFF	2 - PAVED	0.40	3
JACKSON LN	4 - GRAVEL	0.40	5
JADE LN	2 - PAVED	0.20	2
JAKE OWENS LN	4 - GRAVEL	0.10	8
JAMES REECE LN	4 - GRAVEL	0.20	7
JAMIE ST	2 - PAVED	0.50	2
JASPER LN	4 - GRAVEL	0.40	5

**CLAIBORNE CO HWY DEPT
ROAD LIST - JANUARY 2025**

ROAD	CLASS/SURFACE TYPE	LENGTH	DISTRICT
JAY DR	2 - PAVED	0.50	1
JAYNES RD	2 - PAVED	0.20	1
JEFFERS LN	4 - GRAVEL	0.10	8
JEFFERSON CIRCLE	2 - PAVED	0.30	7
JENNIFER ST	2 - PAVED	0.10	1
JENNINGS LN	4 - GRAVEL	0.30	3
JEROME LN	2 - PAVED	0.20	1
JESSEE CIRCLE	4 - GRAVEL	0.20	2
JESSICA LN	4 - GRAVEL	0.20	5
JIM CARTER LN	4 - GRAVEL	0.20	1
JIM PRESSNELL RD	2 - PAVED	0.50	1
JODI LN	4 - GRAVEL	0.10	1
JOHN BOLTON LN	4 - GRAVEL	0.10	4
JOHN DEERE RD	3 - TAR & CHIP	0.50	5
JOHNNY GREER LN	4 - GRAVEL	0.10	2
JOHNSON LN	3 - TAR & CHIP	0.90	2
JOHNSON RD	2 - PAVED	1.00	6
JONATHON LN	2 - PAVED	0.30	2
JONES LN	4 - GRAVEL	0.50	5
JONES RIDGE RD #1	4 - GRAVEL	2.10	8
JONES RIDGE RD #2	2 - PAVED	2.60	8
JOSHUA LN	2 - PAVED	0.30	2
JULIA LN	2 - PAVED	0.10	8
JUNIOR HURST LN	3 - TAR & CHIP	1.00	4
JUSTIN LN	3 - TAR & CHIP	0.30	5
KATA LN	2 - PAVED	0.10	7
KATHY DR	2 - PAVED	0.10	3
KECK CEMETERY LN	4 - GRAVEL	0.20	2
KECK DR	4 - GRAVEL	0.70	2
KECK RD	3 - TAR & CHIP	1.30	2
KEG BRANCH RD	4 - GRAVEL	0.80	7
KELLIE LN	2 - PAVED	0.40	4
KENDAL LN	3 - TAR & CHIP	0.10	7
KILLION LN	4 - GRAVEL	0.60	2
KIMBERLY LN	2 - PAVED	0.20	6
KING BEND RD #1	4 - GRAVEL	1.30	7
KING BEND RD #2	2 - PAVED	1.80	7
KING HOLLOW	4 - GRAVEL	0.30	7
KING RD #1	2 - PAVED	0.90	1
KING RD #2	3 - TAR & CHIP	1.80	1
KYLE LN	4 - GRAVEL	0.10	6
LAKE LN	3 - TAR & CHIP	1.20	2
LAKESIDE DR #1	4 - GRAVEL	0.40	2
LAKESIDE DR #2	2 - PAVED	0.10	2
LAKESIDE LN #1	2 - PAVED	0.30	2
LAKESIDE LN #2	3 - TAR & CHIP	0.30	2

**CLAIBORNE CO HWY DEPT
ROAD LIST - JANUARY 2025**

ROAD	CLASS/SURFACE TYPE	LENGTH	DISTRICT
LAKEVIEW PLACE #1	4 - GRAVEL	0.10	2
LAKEVIEW PLACE #2	2 - PAVED	0.20	2
LAKEVIEW RD	3 - TAR & CHIP	1.90	2
LAKEWAY LN	4 - GRAVEL	0.30	2
LAMBDIN HILL	4 - GRAVEL	0.10	9
LAMBERT CIRCLE	4 - GRAVEL	0.40	2
LAMBERT LANE	4 - GRAVEL	0.10	4
LAMM LN	4 - GRAVEL	0.60	6
LANDMARK DR	2 - PAVED	0.30	3
LANGFORD LN	3 - TAR & CHIP	0.10	1
LARGE RD	4 - GRAVEL	0.80	6
LARIMAR LN	2 - PAVED	0.30	2
LAURA LN	4 - GRAVEL	0.10	1
LAUREL FORK RD	4 - GRAVEL	0.20	9
LAUREL WOOD RD	2 - PAVED	0.20	3
LAWRENCE ST	2 - PAVED	0.10	3
LAWS LN	4 - GRAVEL	0.10	7
LAWSON ACRES	2 - PAVED	0.30	7
LAZY ACRES LN	4 - GRAVEL	0.30	1
LEABOW HOLLOW RD	4 - GRAVEL	2.40	3
LEACH ACRES	4 - GRAVEL	0.50	8
LEACH LN	4 - GRAVEL	0.20	8
LEACH MEDLEY RD	3 - TAR & CHIP	1.60	8
LEAF TREE DR	4 - GRAVEL	0.10	8
LEATHERWOOD HOLLOW RD	3 - TAR & CHIP	3.70	2
LEE LN	4 - GRAVEL	0.10	1
LEEBOW CIRCLE	2 - PAVED	0.30	3
LEFFEW LN	2 - PAVED	0.10	4
LEGEND PLACE	2 - PAVED	0.10	4
LEONARD ELLISON LN	4 - GRAVEL	0.20	8
LEOPARD LN	2 - PAVED	0.10	7
LESTER HOLT LN	4 - GRAVEL	0.20	4
LESTER LN	2 - PAVED	0.20	2
LEVI EADS LN	4 - GRAVEL	0.40	1
LEWIS MABE DR	4 - GRAVEL	1.40	3
LEWIS MINTON HOLLOW	4 - GRAVEL	0.60	2
LIBBY LN	4 - GRAVEL	0.20	7
LIBERTY CEMETERY LN	2 - PAVED	0.10	4
LICK BRANCH	2 - PAVED	0.60	3
LILLIE LN	3 - TAR & CHIP	0.30	2
LILY GROVE RD	3 - TAR & CHIP	1.50	2
LINKS COURT	2 - PAVED	0.30	4
LITTLE CANEY VALLEY RD	4 - GRAVEL	3.10	4
LITTLE CREEK RD	2 - PAVED	7.70	5
LITTLE SYCAMORE RD	1 - PAVED & STRIPED	10.20	4
LITTLE VALLEY RD #1	4 - GRAVEL	2.60	4

**CLAIBORNE CO HWY DEPT
ROAD LIST - JANUARY 2025**

ROAD	CLASS/SURFACE TYPE	LENGTH	DISTRICT
LITTLE VALLEY RD #2	3 - TAR & CHIP	2.60	4
LIZZIE DR	2 - PAVED	0.40	4
LOCK LN	4 - GRAVEL	1.00	4
LOCUST GROVE RD #1	4 - GRAVEL	1.60	2
LOCUST GROVE RD #2	2 - PAVED	1.70	2
LOCUST LN	4 - GRAVEL	0.20	2
LOG MOUNTAIN RD	4 - GRAVEL	1.30	9
LOGAN LN	4 - GRAVEL	0.80	2
LOIS LN	4 - GRAVEL	0.50	5
LON EDDES LN	4 - GRAVEL	0.30	4
LONDONDERRY RD	2 - PAVED	0.20	7
LONE HOLLY LN #1	2 - PAVED	0.30	3
LONE HOLLY LN #2	4 - GRAVEL	0.10	3
LONE MOUNTAIN BOAT DOCK LN	2 - PAVED	0.40	4
LONE MOUNTAIN RD	1 - PAVED & STRIPED	11.00	3, 4
LONESOME VALLEY RD #1	4 - GRAVEL	2.90	2
LONESOME VALLEY RD #2	2 - PAVED	1.70	2
LONG BEARD LN	4 - GRAVEL	0.60	4
LONG HOLLOW LN	4 - GRAVEL	0.40	4
LONG HOLLOW RD	4 - GRAVEL	1.70	7
LONG LN	4 - GRAVEL	1.00	4
LONG SHORE DR	2 - PAVED	0.20	3
LONGWORTH LN	4 - GRAVEL	0.50	1
LONZO JOHNSON LN	4 - GRAVEL	0.10	9
LOOP HOLLOW RD	2 - PAVED	1.40	2
LOOP LN	2 - PAVED	0.20	2
LOVE LN	4 - GRAVEL	0.20	3
LOWE LN	4 - GRAVEL	0.20	9
LOWER CANEY VALLEY RD	2 - PAVED	3.00	4
LOY RD	3 - TAR & CHIP	1.40	8
LYNN DR	2 - PAVED	0.20	8
M DAY LN	4 - GRAVEL	0.20	8
MABETOWN RD	2 - PAVED	3.10	3
MACHINE BRANCH RD	4 - GRAVEL	0.40	5
MADDOX DR	4 - GRAVEL	0.20	8
MADDOX LN	4 - GRAVEL	0.60	2
MADON HOLLOW	4 - GRAVEL	1.50	7
MAGDALINE LN	2 - PAVED	0.10	1
MAGNOLIA LN	2 - PAVED	0.20	1
MAGNOLIA RIDGE LN	4 - GRAVEL	0.30	5
MALICOAT LN	4 - GRAVEL	0.10	9
MARBLE POINT WAY	2 - PAVED	0.70	2
MARCELLA RD	2 - PAVED	0.20	7
MARIAH LN	2 - PAVED	0.10	3
MARINA LANDING RD	2 - PAVED	0.80	3
MARSEE LN	2 - PAVED	0.10	7

**CLAIBORNE CO HWY DEPT
ROAD LIST - JANUARY 2025**

ROAD	CLASS/SURFACE TYPE	LENGTH	DISTRICT
MARSEE SPRINGS RD #1	4 - GRAVEL	0.30	7
MARSEE SPRINGS RD #2	2 - PAVED	0.40	7
MARTHA DR	2 - PAVED	0.10	8
MARTIN CARMACK LN	4 - GRAVEL	0.50	5
MARTIN CEMETERY LN	4 - GRAVEL	0.30	5
MARTIN RD	4 - GRAVEL	0.50	5
MASSENGILL PATTERSON LN	4 - GRAVEL	0.70	1
MATT PARTIN LN	4 - GRAVEL	0.10	9
MATTIE LN	2 - PAVED	0.10	4
MAYES TOWN RD #1	4 - GRAVEL	2.10	8
MAYES TOWN RD #2	2 - PAVED	1.30	8
MCAFFEE LN	4 - GRAVEL	0.10	2
MCBEE LN	4 - GRAVEL	0.30	7
MCCRARY LN	4 - GRAVEL	0.10	7
MCDANIEL LN	4 - GRAVEL	0.10	2
MCDOWELL LN	4 - GRAVEL	0.40	6
MCKALLEY LN	2 - PAVED	0.20	2
MCKENNA LN	2 - PAVED	0.20	1
MCMURRAY LN	3 - TAR & CHIP	0.10	7
MCMURRAY RD	2 - PAVED	0.30	7
MCNEW LN	4 - GRAVEL	0.10	7
MCNIEL CIRCLE	4 - GRAVEL	0.30	4
MCS LN	3 - TAR & CHIP	0.20	5
MCVEY RD	2 - PAVED	0.70	1
MEADOW ACRES	4 - GRAVEL	0.10	8
MEADOWLARK LN	4 - GRAVEL	0.30	8
MELISSA LN	2 - PAVED	0.50	2
METCALF LN	2 - PAVED	0.30	6
MEYERS GROVE RD	2 - PAVED	1.10	2
MICA COURT	2 - PAVED	0.20	2
MICHAL LN	2 - PAVED	0.20	2
MIDDLE COURT	2 - PAVED	0.10	3
MIDWAY RD	2 - PAVED	0.10	9
MILES LN	4 - GRAVEL	0.50	7
MILL HOLLOW RD	4 - GRAVEL	1.80	1
MILLER LN	4 - GRAVEL	0.20	3
MINTON HOLLOW RD	2 - PAVED	2.00	3
MINTON RD #1	4 - GRAVEL	0.70	2
MINTON RD #2	3 - TAR & CHIP	0.40	2
MIRACLE LN	4 - GRAVEL	0.10	2
MIRACLE RD	4 - GRAVEL	0.50	2
MOCKINGBIRD CIRCLE	2 - PAVED	0.80	6
MODEL VALLEY LN	2 - PAVED	0.30	9
MOLLY HOLLOW RD #1	4 - GRAVEL	0.40	2
MOLLY HOLLOW RD #2	2 - PAVED	0.60	2
MONDAY ACRES	4 - GRAVEL	0.20	8

**CLAIBORNE CO HWY DEPT
ROAD LIST - JANUARY 2025**

ROAD	CLASS/SURFACE TYPE	LENGTH	DISTRICT
MOODY CEMETERY LN	3 - TAR & CHIP	0.30	2
MOODY HILL RD	3 - TAR & CHIP	0.80	2
MOONSTONE LN	2 - PAVED	0.80	2
MOORE HOLLOW	4 - GRAVEL	0.20	9
MOORE LN	4 - GRAVEL	0.40	2
MORGAN LN	4 - GRAVEL	0.80	5
MORNING GLORY RD	2 - PAVED	0.40	3
MOUNTAIN RD	1 - PAVED & STRIPED	2.70	2
MOUNTAIN FARM ROAD	4 - GRAVEL	0.20	2
MOUNTAIN SHORES RD	2 - PAVED	3.90	3
MOUNTAIN VIEW LN	2 - PAVED	0.10	7
MOYERS CEMETERY LN	4 - GRAVEL	0.30	8
MOYERS LN	4 - GRAVEL	0.40	8
MOZINGO LN	4 - GRAVEL	0.10	9
MT HERMAN RD	3 - TAR & CHIP	2.00	5
MT ZION RD	2 - PAVED	0.30	5
MUD HOLLOW RD	4 - GRAVEL	0.60	8
MUNDY RD	2 - PAVED	0.30	8
MUNSEY LN	4 - GRAVEL	0.30	3
MURPHY LN	4 - GRAVEL	0.10	5
MURPHY MILL RD	1 - PAVED & STRIPED	2.30	1
MUSKET RIDGE	3 - TAR & CHIP	0.20	4
MYERS LN	4 - GRAVEL	0.60	8
MYSTIC STAR DR	2 - PAVED	0.90	2
NANA'S LN	2 - PAVED	0.30	8
NARROWS RD	4 - GRAVEL	0.90	4
NEEDHAM HOLLOW	2 - PAVED	0.50	2
NEELY DR	2 - PAVED	0.20	2
NEELY LN	4 - GRAVEL	0.60	2
NELSON LN	4 - GRAVEL	0.50	8
NEW HOPE RD	2 - PAVED	1.50	2
NOAH LN	3 - TAR & CHIP	0.30	2
NORRIS DR	2 - PAVED	0.90	1
NORRIS ST	2 - PAVED	0.90	2
NORRIS VIEW DR #1	4 - GRAVEL	0.30	2
NORRIS VIEW DR #2	2 - PAVED	0.10	2
NORTH RIVERSIDE DR	4 - GRAVEL	3.10	5
NORTON RD	3 - TAR & CHIP	0.60	8
NUNN HOLLOW	4 - GRAVEL	0.40	5
NUNN LN	4 - GRAVEL	0.30	4
O C RUSSELL DR	4 - GRAVEL	0.20	2
O J BUSSELL LN	4 - GRAVEL	0.50	5
OAK GROVE CH RD #1	4 - GRAVEL	0.40	5
OAK GROVE CH RD #2	3 - TAR & CHIP	1.10	5
OAK GROVE RD	1 - PAVED & STRIPED	4.20	5
OAK LN	4 - GRAVEL	0.20	2

**CLAIBORNE CO HWY DEPT
ROAD LIST - JANUARY 2025**

ROAD	CLASS/SURFACE TYPE	LENGTH	DISTRICT
OAK TREE LN	4 - GRAVEL	0.20	2
OAK VILLAGE CIRCLE	2 - PAVED	0.60	7
OLD BALL CREEK LN	4 - GRAVEL	0.50	3
OLD CAVE SPRINGS RD #1	2 - PAVED	2.00	1
OLD CC CAMP RD	2 - PAVED	0.30	2
OLD FERGUSON RD	4 - GRAVEL	0.50	1
OLD FORGE RIDGE RD	4 - GRAVEL	0.80	5
OLD HWY 25 E SOUTH (FROM TOM BALL RD TO THE Y ROAD)	2 - PAVED W/STRIPE	2.30	4
OLD HWY 25 E SOUTH	2 - PAVED	0.60	4
OLD HWY 63	2 - PAVED	12.40	8
OLD HWY 90	2 - PAVED	0.20	9
OLD JACKSBORO PIKE	1 - PAVED & STRIPED	1.00	7
OLD JACKSBORO PIKE	2 - PAVED	2.20	7
OLD KENTUCKY RD	2 - PAVED	3.30	3
OLD MULBERRY ROAD	2 - PAVED	2.20	1, 6
OLD PEARMAN LN	4 - GRAVEL	0.30	7
OLD TRACY BRANCH RD	2 - PAVED	0.90	9
OMEGA DR	4 - GRAVEL	0.40	1
ONALEE LN	4 - GRAVEL	0.30	5
OPAL ST	2 - PAVED	0.30	2
ORANGE LN	2 - PAVED	0.20	8
ORIOLE LN	4 - GRAVEL	0.10	8
OSCAR TRAIL	4 - GRAVEL	0.20	8
OUSLEY LN	4 - GRAVEL	0.90	2
OVERLOOK LN	4 - GRAVEL	0.20	2
OVERTON HOLLOW	4 - GRAVEL	0.20	9
OVERTON RD	4 - GRAVEL	2.00	4
OWEN PAYNE LN	2 - PAVED	2.10	3
OWENS HOLLOW	4 - GRAVEL	0.30	8
OWL HOLLOW LN	4 - GRAVEL	0.60	3
OXFORD BOLTON LN	4 - GRAVEL	0.20	6
OXFORD HOLLOW RD	3 - TAR & CHIP	2.30	2
OXFORD LN	4 - GRAVEL	0.30	6
P C CARROLL LN	4 - GRAVEL	0.30	6
PACE LN	4 - GRAVEL	0.40	5
PAINTER LN	4 - GRAVEL	0.30	1
PANTHER DR	2 - PAVED	0.10	7
PAR PLACE	2 - PAVED	0.30	4
PARKER LN	4 - GRAVEL	0.20	3
PARKS LN	4 - GRAVEL	0.30	1
PARSONS LN	2 - PAVED	0.20	6
PARTIN LN	4 - GRAVEL	0.70	2
PAUL SMITH LN	4 - GRAVEL	0.30	3
PAUL WILLIAMS LN	4 - GRAVEL	0.10	6
PAYNE CIRCLE	2 - PAVED	1.30	1

**CLAIBORNE CO HWY DEPT
ROAD LIST - JANUARY 2025**

ROAD	CLASS/SURFACE TYPE	LENGTH	DISTRICT
PEANUT LN	2 - PAVED	0.30	2
PEARLIE LN	2 - PAVED	0.10	3
PEARMAN RD	2 - PAVED	1.90	7
PEARSON LN	3 - TAR & CHIP	0.60	4
PEBBLE CREEK	2 - PAVED	0.20	3
PEBLEY HOLLOW	4 - GRAVEL	0.40	8
PEEVELY HOLLOW	4 - GRAVEL	0.20	8
PENNY LN	4 - GRAVEL	0.20	5
PERKEY LN	2 - PAVED	0.10	1
PETE CARR LN	4 - GRAVEL	0.50	4
PETERS LN	3 - TAR & CHIP	0.20	7
PICNIC DR	2 - PAVED	0.10	8
PIERCE CRUTCHER LN	4 - GRAVEL	0.30	8
PIERCE RD	2 - PAVED	0.70	7
PINEY GROVE RD #1	2 - PAVED	1.60	4
PINEY GROVE RD #2	3 - TAR & CHIP	3.50	4
PINE HILL RD	2 - PAVED	3.40	6
PINE LAKE	4 - GRAVEL	0.10	7
PINNACLE LN	2 - PAVED	0.10	1
PLATINUM DR	2 - PAVED	0.30	2
POND DR	4 - GRAVEL	0.50	2
POORE RD	3 - TAR & CHIP	0.60	2
POPLAR DR	2 - PAVED	0.30	2
POPLAR GROVE RD #1	2 - PAVED	0.90	5
POPLAR GROVE RD #2	3 - TAR & CHIP	3.30	5
POPLAR LN	4 - GRAVEL	0.10	9
POSTON LN	4 - GRAVEL	0.50	8
POTTERS HILL	4 - GRAVEL	0.10	9
POWELL AVE	2 - PAVED	0.10	7
POWELL LN	3 - TAR & CHIP	0.30	7
POWELL RIDGE RD #1	3 - TAR & CHIP	1.70	8
POWELL RIDGE RD #2	4 - GRAVEL	0.80	
POWELL RIVER RD	2 - PAVED	2.30	6
POWELL VALLEY SCHOOL LN	2 - PAVED	0.50	8
POWELL VALLEY SCHOOL RD	2 - PAVED	0.20	8
PRESNELL DR #1	4 - GRAVEL	0.10	1
PRESNELL DR #2	2 - PAVED	0.20	1
PRESTON SMITH LN	3 - TAR & CHIP	0.20	6
PRICE DR	2 - PAVED	0.70	7
PRIMROSE CIRCLE	3 - TAR & CHIP	0.40	7
PROFFITT LN	4 - GRAVEL	0.20	8
PROVIDENCE RD	2 - PAVED	2.40	7
PRUDEN RD	4 - GRAVEL	0.40	9
PUMP HOLLOW RD	2 - PAVED	2.80	8
PUMP SPRINGS RD	2 - PAVED	1.40	7
QUARRY RD	2 - PAVED	1.20	8

**CLAIBORNE CO HWY DEPT
ROAD LIST - JANUARY 2025**

ROAD	CLASS/SURFACE TYPE	LENGTH	DISTRICT
RACHEL RIDGE	4 - GRAVEL	0.20	8
RAINES LN	4 - GRAVEL	0.10	7
RALPH MOORE RD	3 - TAR & CHIP	0.60	2
RAMSEY HOLLOW RD	4 - GRAVEL	1.00	5
RAVEN FORK RD #1	3 - TAR & CHIP	1.70	4
RAVEN FORK RD #2	4 - GRAVEL	0.20	4
RAVEN HILL RD #1	2 - PAVED	1.50	4
RAVEN HILL RD #2	3 - TAR & CHIP	3.90	4
RAY HOLLOW RD	4 - GRAVEL	1.00	5
RAY LAMBERT LN	4 - GRAVEL	0.20	7
RAY YOAKUM LN	4 - GRAVEL	0.30	8
RED CREEK HOLLOW	2 - PAVED	0.50	3
RED HILL CIRCLE	1 - PAVED & STRIPED	3.30	7
RED HILL RD	3 - TAR & CHIP	3.00	5
RED OAK LN	2 - PAVED	0.10	2
REDBIRD CIRCLE	2 - PAVED	0.70	7
REDBIRD LN	2 - PAVED	0.10	1
REDBUD LN	4 - GRAVEL	0.10	9
REECE RD	3 - TAR & CHIP	0.60	1
RHANDIE PARKER LN	4 - GRAVEL	2.00	4
RIDDLE LN	4 - GRAVEL	0.30	4
RIDGE RD	4 - GRAVEL	2.20	2
RIDGECREST	2 - PAVED	1.10	3
RIDGEDALE RD	4 - GRAVEL	0.30	6
RIGSBY LN	4 - GRAVEL	0.20	6
RILEY DR	4 - GRAVEL	0.50	4
RIVER BEND RD #1	4 - GRAVEL	0.30	4
RIVER BEND RD #2	2 - PAVED	0.30	4
RIVER RD	2 - PAVED	0.30	6
RIVERSIDE RD	4 - GRAVEL	2.30	4
ROARK RD	2 - PAVED	0.60	1
ROB CAMPBELL LN	4 - GRAVEL	0.50	1
ROBBY LN	3 - TAR & CHIP	0.30	5
ROBERT SMITH LN	4 - GRAVEL	0.40	4
ROBERTS HOLLOW	4 - GRAVEL	0.30	4
ROBERTS LN	2 - PAVED	1.70	1
ROBERTSON CEMETERY LN	4 - GRAVEL	0.50	8
ROBERTSON HILL	4 - GRAVEL	0.50	8
ROBIN DR	2 - PAVED	0.30	2
ROBINSON RD	4 - GRAVEL	1.70	2
ROCK CREEK CEMETERY	4 - GRAVEL	0.10	9
ROCK CREEK RIDGE RD #1	4 - GRAVEL	13.20	9
ROCK CREEK RIDGE RD #2	2 - PAVED	0.80	9
ROCKCREEK LN	4 - GRAVEL	0.20	9
ROCKFISH POINT	2 - PAVED	0.10	3
ROGERS HOLLOW	4 - GRAVEL	0.20	8

**CLAIBORNE CO HWY DEPT
ROAD LIST - JANUARY 2025**

ROAD	CLASS/SURFACE TYPE	LENGTH	DISTRICT
ROGERS LN	4 - GRAVEL	0.30	4
ROGERS RD	2 - PAVED	0.60	8
ROGERSTON RD	2 - PAVED	1.00	9
ROLEN RD	4 - GRAVEL	0.80	2
RONALD LN	4 - GRAVEL	0.20	7
RONALD SANDEFUR LN	2 - PAVED	0.20	1
ROSEBUD LN	4 - GRAVEL	0.50	5
ROSEBUD RD	2 - PAVED	0.40	7
ROSUM TOWN	4 - GRAVEL	1.60	5
ROWE RD	2 - PAVED	3.30	4
ROWE VALLEY	2 - PAVED	4.00	4
ROWLAND BENT LN	4 - GRAVEL	0.60	4
ROY THOMAS LN	4 - GRAVEL	0.20	2
ROY VENABLE LN	4 - GRAVEL	0.30	4
RUBY CT	2 - PAVED	0.10	2
RUSSELL ACRES	4 - GRAVEL	0.10	8
RUSSELL HILL RD	2 - PAVED	1.40	8
RUSSELL LN	4 - GRAVEL	0.10	2
RUSSELL RIDGE RD	2 - PAVED	1.20	7
RUTHERFORD DR	2 - PAVED	0.70	2
SABO HOLLOW RD	4 - GRAVEL	0.60	4
SAM DUNCAN LN #1	3 - TAR & CHIP	0.70	2
SAM DUNCAN LN #2	4 - GRAVEL	0.30	2
SANDEFUR LN	4 - GRAVEL	0.20	2
SANDEFUR RIDGE RD	4 - GRAVEL	1.00	5
SANDERS RD	2 - PAVED	0.10	2
SANDLICK DR	2 - PAVED	0.50	2
SANDRA LN	2 - PAVED	0.20	4
SANTA FE ST #1	4 - GRAVEL	0.10	2
SANTA FE ST #2	2 - PAVED	0.10	2
SAPPHIRE CT	2 - PAVED	0.30	2
SAW MILL HOLLOW	4 - GRAVEL	0.30	9
SCHOOL RD	3 - TAR & CHIP	2.50	5
SCHOOLER LN	4 - GRAVEL	0.20	7
SEALS CHAPEL RD	3 - TAR & CHIP	1.00	4
SEALS DR	2 - PAVED	0.20	8
SEALS RD	2 - PAVED	0.80	2
SERENA LN	2 - PAVED	0.60	2
SERRENTO LN	2 - PAVED	0.40	2
SETTLERS POINT RD	2 - PAVED	0.10	3
SHACKLEFORD LN	3 - TAR & CHIP	0.40	6
SHADE PRESSNELL RD	2 - PAVED	1.00	1
SHADOW LN	4 - GRAVEL	0.20	8
SHADY DR	2 - PAVED	0.20	2
SHADY HILL RD	4 - GRAVEL	0.40	5
SHADY LN	3 - TAR & CHIP	0.50	5

**CLAIBORNE CO HWY DEPT
ROAD LIST - JANUARY 2025**

ROAD	CLASS/SURFACE TYPE	LENGTH	DISTRICT
SHANGRILA LN	2 - PAVED	0.30	1
SHARP ACRES	2 - PAVED	0.40	8
SHARP LN	4 - GRAVEL	0.40	1
SHARP RD #1	4 - GRAVEL	4.10	8
SHARP RD #2	2 - PAVED	1.10	8
SHARPS HOLLOW RD	4 - GRAVEL	0.30	4
SHAW HOLLOW RD	4 - GRAVEL	1.00	2
SHIPLEY LN	4 - GRAVEL	0.40	2
SHIPLEY RD	4 - GRAVEL	0.20	8
SHIPLEY RIDGE RD	3 - TAR & CHIP	1.60	2
SHIPMAN GAP RD	4 - GRAVEL	0.40	9
SHOFFNER CEMETERY LN	2 - PAVED	0.10	6
SHOFFNER CEMETERY LN	4 - GRAVEL	0.10	6
SHORESIDE RD	2 - PAVED	0.40	3
SHORT RD	4 - GRAVEL	0.30	8
SHUMATE DR	2 - PAVED	0.50	2
SILVA DR	4 - GRAVEL	0.20	1
SILVER TRAIL	2 - PAVED	0.60	2
SINGLETON HOLLOW	4 - GRAVEL	0.50	8
SINGLETON LN	4 - GRAVEL	0.30	4
SKAGGS HOLLOW RD	4 - GRAVEL	0.80	4
SKYLARK LN	2 - PAVED	0.10	8
SKYVIEW LN	3 - TAR & CHIP	0.20	7
SLATE CREEK LN	4 - GRAVEL	0.50	2
SLAUGHTER HOUSE RD	4 - GRAVEL	0.70	2
SMITH RD	2 - PAVED	0.10	2
SMITH RIDGE RD	4 - GRAVEL	1.60	8
SMOKY QUARTZ BLVD	2 - PAVED	2.10	2
SNAKE HOLLOW RD	3 - TAR & CHIP	4.10	4
SNODGRASS RD	2 - PAVED	3.70	2
SOUTHERN LN	3 - TAR & CHIP	0.70	1
SPANGLER DR	3 - TAR & CHIP	0.10	6
SPARROW LN	2 - PAVED	0.10	8
STANDIFER LN	2 - PAVED	0.10	4
STANSBERRY RD	2 - PAVED	1.20	2
STARLING RD	2 - PAVED	0.10	8
STRAIGHT BRANCH RD	2 - PAVED	0.20	8
STRAIGHT CREEK CHURCH RD	2 - PAVED	0.90	2
STRAIGHT CREEK DOCK ROAD	2 - PAVED	1.20	2
STRAIGHT CREEK RD	1 - PAVED & STRIPED	4.30	2, 3
SUGAR HOLLOW RD	4 - GRAVEL	0.50	8
SULPHUR HOLLOW RD	4 - GRAVEL	1.70	4
SUMMER BREEZE LN	3 - TAR & CHIP	0.30	2
SUMMIT DR	2 - PAVED	0.60	8
SUNDOWN LN	4 - GRAVEL	0.40	5
SUNNY LN	4 - GRAVEL	0.10	8

**CLAIBORNE CO HWY DEPT
ROAD LIST - JANUARY 2025**

ROAD	CLASS/SURFACE TYPE	LENGTH	DISTRICT
SUNRISE LN	2 - PAVED	0.20	7
SUNSET ACRES	4 - GRAVEL	0.20	7
SUNSET HILLS LN	4 - GRAVEL	0.20	2
SUNSET LN	4 - GRAVEL	0.50	2
SURBER RD #1	2 - PAVED	0.60	4
SURBER RD #2	4 - GRAVEL	0.40	4
SUTTLES RIDGE RD	4 - GRAVEL	0.60	8
SWEET HOLLOW RD	3 - TAR & CHIP	1.10	2
SWEET LN	3 - TAR & CHIP	0.20	1
SWEET ST	2 - PAVED	0.10	2
SWISHER LN	4 - GRAVEL	0.20	8
SYLLUS LN	4 - GRAVEL	0.10	2
SYLVIA LN	4 - GRAVEL	0.10	2
TANZANITE TRAIL	2 - PAVED	0.80	2
TAYLOR LN	4 - GRAVEL	0.10	9
TEAGUE MOUNTAIN RD	2 - PAVED	0.40	9
TEMPERANCE LN	4 - GRAVEL	0.40	8
TEMPLIN LN	4 - GRAVEL	0.80	7
THACKER LN	4 - GRAVEL	0.10	2
THE LN	4 - GRAVEL	0.10	3
THOMAS COOK LN	2 - PAVED	0.30	7
THOMAS RD #1	4 - GRAVEL	0.90	8
THOMAS RD #2	2 - PAVED	1.00	8
THOMPSON DR	2 - PAVED	0.20	8
TIGER MART RD	2 - PAVED	0.10	7
TILMON HATFIELD LN	4 - GRAVEL	0.30	2
TILMON LN	4 - GRAVEL	0.60	7
TILMON WEST LN	4 - GRAVEL	0.50	2
TIMOTHY WAY	2 - PAVED	0.10	3
TIPRELL RD #1	2 - PAVED	1.50	7
TIPRELL RD #2	3 - TAR & CHIP	2.40	7
TOBE LN	2 - PAVED	0.10	1
TOLLIVER LN	4 - GRAVEL	0.20	8
TOPAZ LN	2 - PAVED	0.80	2
TOPPY RUSSELL LN	2 - PAVED	0.40	8
TORTOISESHELL CIRCLE	2 - PAVED	0.30	2
TOURNAMENT DR	2 - PAVED	0.20	4
TOWER RD	4 - GRAVEL	2.30	4
TOWN CREEK RD	2 - PAVED	2.30	7, 8
TRACY BRANCH RD	1 - PAVED & STRIPED	1.30	9
TRANQUILITY HILL	4 - GRAVEL	0.40	8
TREECE CIRCLE	4 - GRAVEL	0.50	7
TREECE DRIVE	3 - TAR & CHIP	0.30	2
TREECE LN	4 - GRAVEL	0.40	2
TRIANGLE LN	2 - PAVED	0.30	4
TRIPLE S COURT	4 - GRAVEL	0.10	4

**CLAIBORNE CO HWY DEPT
ROAD LIST - JANUARY 2025**

ROAD	CLASS/SURFACE TYPE	LENGTH	DISTRICT
TRONA LN	2 - PAVED	0.10	2
TROY KING LN	4 - GRAVEL	0.10	9
TUCKER LN	4 - GRAVEL	0.10	4
TULIP LN	4 - GRAVEL	0.20	7
TURKEY RUN	2 - PAVED	0.10	3
TURNER LN (NEW TAZEWELL)	4 - GRAVEL	0.20	2
TURNER LN (TAZEWELL)	4 - GRAVEL	0.10	6
TYLER LN	2 - PAVED	0.30	5
ULYSSES DANIELS LN	4 - GRAVEL	0.30	5
UNDERWOOD GROVE #1	4 - GRAVEL	0.10	7
UNDERWOOD GROVE #2	2 - PAVED	1.20	7
UPPER CANEY VALLEY RD	2 - PAVED	6.60	4
UPPER DR	2 - PAVED	0.10	1
UPTON DR	2 - PAVED	0.20	1
UPTON LN	4 - GRAVEL	0.30	2
VALLEY CREEK RD	4 - GRAVEL	11.80	9
VALLEY GLADE	2 - PAVED	0.30	7
VALLEY LN	4 - GRAVEL	0.20	7
VANCEL HILL RD	3 - TAR & CHIP	2.60	6
VANCEL RD	4 - GRAVEL	2.50	6
VANNOY HOLLOW #1	4 - GRAVEL	1.20	3
VANNOY HOLLOW #2	2 - PAVED	0.30	3
VANNOY RD	4 - GRAVEL	1.80	4
VELLA DR	2 - PAVED	0.10	3
VENABLE LN	4 - GRAVEL	0.20	3
VFW RD	4 - GRAVEL	0.40	6
VIRGILE CIRCLE	3 - TAR & CHIP	0.30	1
VISTA DR	2 - PAVED	0.80	2
W MADON LN	2 - PAVED	0.10	7
WADE AUSMUS RD	2 - PAVED	0.30	8
WADE LN	4 - GRAVEL	0.10	7
WAGON HOLLOW	4 - GRAVEL	0.60	8
WALKER COURT	2 - PAVED	0.40	2
WALLEN LN	4 - GRAVEL	0.20	4
WALLEN RIDGE RD	4 - GRAVEL	0.60	4
WALLEYE DR	2 - PAVED	0.10	2
WALNUT CIRCLE	4 - GRAVEL	0.30	2
WALNUT DR	4 - GRAVEL	0.30	2
WARD LN	3 - TAR & CHIP	0.30	4
WATER ST	3 - TAR & CHIP	0.60	8
WATER TOWER LN	4 - GRAVEL	0.30	3
WATER WORKS RD	4 - GRAVEL	0.10	3
WATKIN DR	4 - GRAVEL	0.10	8
WATKINS LN	4 - GRAVEL	0.80	4
WATSON CHAPEL RD	2 - PAVED	2.30	2
WATSON CUT RD	4 - GRAVEL	0.40	2

**CLAIBORNE CO HWY DEPT
ROAD LIST - JANUARY 2025**

ROAD	CLASS/SURFACE TYPE	LENGTH	DISTRICT
WATSON HOLLOW #1	4 - GRAVEL	0.60	8
WATSON HOLLOW #2	3 - TAR & CHIP	0.30	8
WEAVER LN	4 - GRAVEL	0.80	8
WEDGE WAY	2 - PAVED	0.70	4
WELCH LN	4 - GRAVEL	0.70	2
WELCH RD	2 - PAVED	0.20	1
WELCH WEST LN	4 - GRAVEL	0.10	7
WENDALL DAVIS LN	3 - TAR & CHIP	0.30	5
WEST JACKSBORO RD	2 - PAVED	1.40	2
WEST LN	4 - GRAVEL	0.20	3
WEST TELLER RD	2 - PAVED	0.70	4
WHEELER RD	1 - PAVED & STRIPED	2.50	5
WHIPPING POST RD	2 - PAVED	0.40	2
WHISTLE VALLEY RD	2 - PAVED	4.20	3
WHITAKER DR	2 - PAVED	0.30	1
WHITAKER LN	2 - PAVED	0.50	1
WHITAKER RD	3 - TAR & CHIP	0.90	1
WHITE DOGWOOD ST	2 - PAVED	0.20	2
WHITE OAK LN	2 - PAVED	0.40	1
WHITE OAK RD	3 - TAR & CHIP	2.00	8
WHITE OAK RIDGE RD	3 - TAR & CHIP	1.30	8
WHITT LN	4 - GRAVEL	0.10	7
WIDNER LN	4 - GRAVEL	0.10	2
WIDNER RD #1	4 - GRAVEL	1.80	2
WIDNER RD #2	2 - PAVED	0.20	2
WILDCAT LN	4 - GRAVEL	0.10	5
WILDERNESS DR	2 - PAVED	0.10	2
WILD RIDGE RD	4 - GRAVEL	0.50	5
WILDWOOD WAY	2 - PAVED	0.10	4
WILLETTE LN	4 - GRAVEL	0.20	8
WILLIAMS LN	4 - GRAVEL	0.30	2
WILLIAMS RD	3 - TAR & CHIP	1.00	2
WILLIE LN	2 - PAVED	0.20	6
WILLOW SPRINGS LN	4 - GRAVEL	0.10	8
WILMA SEALS LN	4 - GRAVEL	0.20	4
WILSON GAP RD	2 - PAVED	3.80	8
WILSON LN	4 - GRAVEL	0.10	3
WILSON RD	2 - PAVED	2.30	8
WINDWARD BLVD	2 - PAVED	0.30	3
WINTER LN	3 - TAR & CHIP	0.20	6
WISE LN	4 - GRAVEL	0.10	3
WOODLAKE BLVD	2 - PAVED	1.80	4
WOODLAWN DR	3 - TAR & CHIP	0.60	4
WOODVIEW CIRCLE	2 - PAVED	0.30	6
WRIGHT RIDGE	4 - GRAVEL	0.10	8
WYLIE DRIVE	1 - PAVED & STRIPED	0.40	7

**CLAIBORNE CO HWY DEPT
ROAD LIST - JANUARY 2025**

ROAD	CLASS/SURFACE TYPE	LENGTH	DISTRICT
WYLIE LANE #1	2 - PAVED	0.20	6
WYLIE LANE #2	4 - GRAVEL	0.10	6
Y HOLLOW RD	4 - GRAVEL	0.20	9
Y RD	2 - PAVED	0.40	4
YEARY CREEK RD	3 - TAR & CHIP	0.10	5
YEARY RD #1	4 - GRAVEL	1.20	5
YEARY RD #2	2 - PAVED	2.00	5
YELLOW BRANCH RD	4 - GRAVEL	1.00	7
YOAKUM RD	2 - PAVED	1.00	8
YOUNG LN	2 - PAVED	0.50	4
TOTAL MILES		818.85	

RESOLUTION NO. 2025-010

BUDGET AMENDMENT FOR SHERIFF – MENTAL HEALTH TRANSPORTATION

WHEREAS, the Claiborne County Sheriff's Office has received Mental Health Transportation funding from the State of Tennessee; and the Sheriff's Office wants to use these funds to purchase a vehicle for transporting inmates; and

WHEREAS, unspent Mental Health Transportation funds received by the County in prior fiscal years can be carried over to support this expense;

NOW, THEREFORE, the Claiborne County Commission approves the following budget amendment in order for these monies to be expended:

		<u>Revenue</u>	<u>Expense</u>
101-46980-MHT	Prisoner Transportation	\$41,204	
101-39000	Fund Balance	4,650	
101-54220-718-MHT	Workhouse-Motor Vehicles		\$45,854

NOW THEREFORE, BE IT RESOLVED, by the Claiborne County Commission, meeting in regular session on the 21st day of January 2025, that this resolution is approved.

BE IT FURTHER RESOLVED, that this resolution will take effect upon its passage, the public welfare requiring it. Duly passed and approved this 21st day of January 2025.

JOE BROOKS, COUNTY MAYOR

/s/ Tim Shrout
SPONSOR

ATTEST:

KAREN HURST, COUNTY CLERK

FILED 1-6-25
KAREN HURST, COUNTY CLERK
at 2:30 pm DC.

RESOLUTION NO. 2025- 011

BUDGET AMENDMENT FOR FAMILY JUSTICE CENTER CONTRIBUTIONS

WHEREAS, the Family Justice Center (FJC) receives contributions from citizens throughout the year to support the operations of the FJC; and

WHEREAS, this resolution recognizes contributions received in 2025; now

THEREFORE, the Claiborne County Commission must approve the following budget amendment in order for these monies to be expensed.

		<u>Expense</u>	<u>Revenue</u>
101-53600-499	Other Supplies & Materials	\$100	
101-48130	Contributions		\$100
	<u>Total</u>	\$100	\$100

NOW THEREFORE, BE IT RESOLVED, by the Claiborne County Commission, meeting in regular session on the 21st day of January 2025, that this resolution is approved.

BE IT FURTHER RESOLVED, that this resolution will take effect upon its passage, the public welfare requiring it. Duly passed and approved this 21st day of January 2025.

JOE BROOKS, COUNTY MAYOR

/s/ Sherry McCreary
SPONSOR

ATTEST:

KAREN HURST, CLERK

FILED 1-16-25
KAREN HURST, COUNTY CLERK
BY: [Signature] D.C.

RESOLUTION NO. 2025-012

BUDGET AMENDMENT FOR COUNTY CLERK

WHEREAS, the Claiborne County Clerk has monies available in a reserve and restricted account generated by a fee for certificates of title and the fee revenue can be used to support services related to titling and registration; and

WHEREAS, the County Clerk has higher than anticipated expenditures for maintenance agreements, part of which support titling and registration services;

NOW, THEREFORE, the Claiborne County Commission approves the following budget amendment in order for these monies to be expended:

		<u>Revenue</u>	<u>Expense</u>
101-39000	Fund Balance	\$1,430	
101-52500-334	Maintenance Agreements		\$1,430

NOW THEREFORE, BE IT RESOLVED, by the Claiborne County Commission, meeting in regular session on the 21st day of January 2025, that this resolution is approved.

BE IT FURTHER RESOLVED, that this resolution will take effect upon its passage, the public welfare requiring it. Duly passed and approved this 21st day of January 2025.

JOE BROOKS, COUNTY MAYOR

Eric Jones
SPONSOR

ATTEST:

KAREN HURST, COUNTY CLERK

FILED 1-8-25
KAREN HURST, COUNTY CLERK
BY: 3:45 pm P.C.

RESOLUTION
RESOLUTION NO. 2025-013

WHEREAS, Claiborne County, Tennessee has previously declared the Claiborne County Jail as a workhouse pursuant to T.C.A. § 41-2-102, and;

WHEREAS, a jail committee has been appointed and continues to serve as originally required, and;

WHEREAS, the jail committee shall meet at least quarterly, and;

WHEREAS, decisions shall be made by the jail committee for work release eligibility.

NOW THEREFORE, BE IT RESOLVED, the Claiborne County Commission, meeting in regular session on the 21st day of January, 2025, hereby confirms and ratifies the existence of the Claiborne County Jail as a workhouse pursuant to T.C.A. § 41-2-102 requiring at least quarterly meetings and decisions shall be made for work release eligibility.

BE IT FURTHER RESOLVED, this resolution shall take effect upon its passage, the public welfare requiring it.

Duly passed and approved this _____ day of _____, 2025.

Joe Brooks, Claiborne County Mayor

ATTEST:

Karen Hurst, County Clerk

SPONSOR:

Tim ShROUT by James D. Estep
Tim ShROUT, County Commissioner *w/permission*

